

CITY OF JEFFERSONTOWN
JEFFERSON COUNTY, KENTUCKY

ORDINANCE NO. 1379, SERIES 2018

AN ORDINANCE CHANGING THE NAME OF THE NORTHERN STUB OF
SUNDROP LANE TO TRUMAN WAY

WHEREAS, the Metro Louisville Planning Commission has recommended a name change for the northern stub section of Sundrop Lane to Truman Way as noted in its Minutes approved March 2, 2018;

NOW, THEREFORE, BE IT ORDAINED AS FOLLOWS:

Section 1. The northern stub section of Sundrop Lane is hereby renamed to Truman Way in accordance with the Minutes of the Planning Commission attached hereto as Exhibit A and incorporated herein by reference as if set forth full.

Section 2. Effective Date. This Ordinance shall be effective upon passage.

INTRODUCED AND READ AT A MEETING OF THE CITY COUNCIL OF THE CITY OF JEFFERSONTOWN, KENTUCKY AT A MEETING HELD THE 20th DAY OF MARCH, 2018

READ, PASSED AND APPROVED BY THE CITY COUNCIL OF THE CITY OF JEFFERSONTOWN, KENTUCKY AT A MEETING HELD ON THE 17th DAY OF APRIL, 2018.

VETOED:

APPROVED:

BILL DIERUF, MAYOR

DATE: _____



BILL DIERUF, MAYOR

DATE: 4/18/18

ATTEST:



BILL FOX, CITY CLERK



Louisville Metro Government

Old Jail Auditorium
514 W. Liberty Street
Louisville, KY 40202

Action Summary Planning Commission

Thursday, March 1, 2018

1:00 PM

Old Jail Auditorium

Call To Order

- Present:** 6 - Commissioner Jeff Brown, Commissioner Richard Carlson, Commissioner Robert Peterson, Commissioner Laura Ferguson, Commissioner Ramona Lindsey, and Chair Person Vince Jarboe
- Absent:** 4 - Commissioner Lula Howard, Commissioner Emma Smith, Commissioner David Tomes, and Vice Chair Marilyn Lewis

Approval Of Minutes

1. 02.15.2018 PC Minutes

A motion was made by Commissioner Carlson, seconded by Commissioner Lindsey, that the February 15, 2018 Planning Commission minutes be APPROVED. The motion carried by the following vote:

- Yes:** 4 - Brown, Carlson, Ferguson, and Lindsey
- Absent:** 4 - Howard, Smith, Tomes, and Lewis
- Abstain:** 2 - Peterson, and Jarboe

Business Session

2. Petition Requirements

Case Manager: Brian Davis, Planning & Design Manager

Brian Davis discussed the latest night hearing petition.

3. 18STREETS1002

Request: Rename part of Sundrop Ln to Truman Way
Project Name: Sundrop Ln name change
Location: Sundrop Ln north of Bayport Rd
Owner: Jeffersontown
Applicant: Jeffersontown
Representative: Steve Rusie
Jurisdiction: Jeffersontown
Council District: 20 - Stuart Benson
Case Manager: Jay Luckett, Planner I

A motion was made by Commissioner Carlson, seconded by Commissioner Peterson, that case number 18STREETS1002 be RECOMMENDED to the City of Jeffersontown for APPROVAL. The motion carried by the following vote:

- Yes:** 6 - Brown, Carlson, Peterson, Ferguson, Lindsey, and Jarboe
Absent: 4 - Howard, Smith, Tomes, and Lewis

Planning Commission
Staff Report
March 1, 2018



Case No:	18STREETS1002
Project Name:	Sundrop Ln name change
Location:	Sundrop Ln North of Bayport Rd
Owner(s):	Jeffersontown
Applicant:	Jeffersontown
Jurisdiction:	Jeffersontown
Council District:	20 – Stuart Benson
Case Manager:	Jay Luckett, Planner I

REQUEST(S)

- To rename part of Sundrop Ln to Truman Way

CASE SUMMARY/BACKGROUND

The applicant proposes to rename the stub portion of Sundrop Ln north of Bayport Rd to Truman Way in order to match a proposed extension of that street as part of the Brookstone Estates subdivision. The renaming is required by the Conditions of Approval of case 17SUBDIV1012. The rename request is limited to the section of Sundrop Ln that has no addresses on it. Sundrop Ln will remain to the south of Bayport Rd.

STAFF FINDING

The proposed name has been approved by Metro Emergency Services. The request may be heard in business session of the Planning Commission if no interested party requests a public hearing.

TECHNICAL REVIEW

There are no outstanding technical issues associated with this request.

INTERESTED PARTY COMMENTS

Staff has received no interested party comments concerning this request.

REQUIRED ACTIONS:

- **RECOMMEND** that the City of Jeffersontown to **APPROVE** or **DENY** the request.

NOTIFICATION

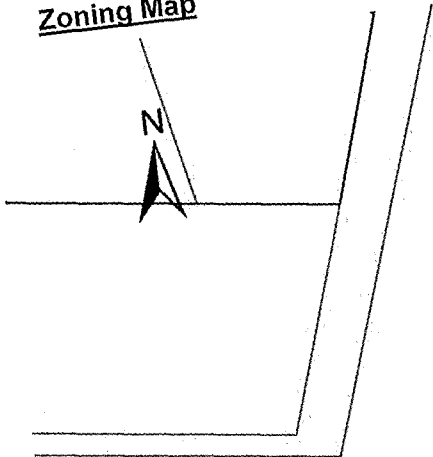
Date	Purpose of Notice	Recipients
2-7-18	Hearing before LD&T	1 st Tier adjoining property owners. Registered Neighborhood Groups in Council District 20

ATTACHMENTS

1. Zoning Map
2. Aerial Photograph

1.

Zoning Map

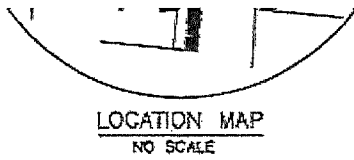


R4



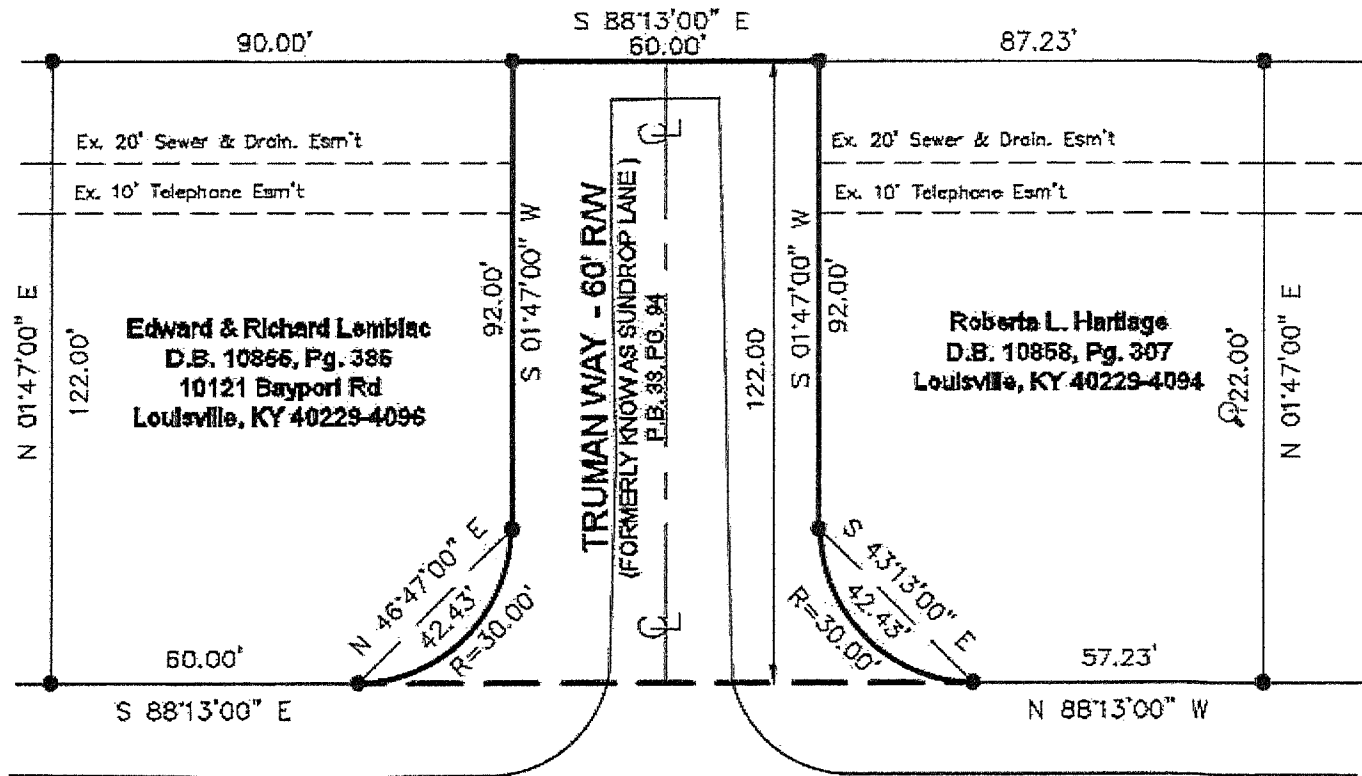
2. Aerial Photograph





MRC Development Group, LLC
 4121 Billtown Road
 D.B. 10901, Pg. 459
 10323 Linn Station Road
 Louisville, KY 40223

THE BEARING DATUM FOR THIS SURVEY IS
 ADOPTED FROM CHENOWETH HILLS, SECTION
 4 SUBDIVISION OF RECORD IN PLAT BOOK
 33, PAGE 44 IN THE OFFICE OF THE CLERK
 OF JEFFERSON COUNTY, KENTUCKY.



BAYPORT ROAD - 60' RW